



# BUXORO DAVLAT UNIVERSITETI ILMIY AXBOROTI



Научный вестник Бухарского государственного университета  
Scientific reports of Bukhara State University

10/2023

E-ISSN 2181-1466




9 772181 146004

ISSN 2181-6875



9 772181 687004



10/2023

**BUXORO DAVLAT UNIVERSITETI ILMIY AXBOROTI**  
**SCIENTIFIC REPORTS OF BUKHARA STATE UNIVERSITY**  
**НАУЧНЫЙ ВЕСТНИК БУХАРСКОГО ГОСУДАРСТВЕННОГО УНИВЕРСИТЕТА**

**Ilmiy-nazariy jurnal**  
**2023, № 10, noyabr**

Jurnal 2003-yildan boshlab **filologiya** fanlari bo'yicha, 2015-yildan boshlab **fizika-matematika** fanlari bo'yicha, 2018-yildan boshlab **siyosiy** fanlar bo'yicha O'zbekiston Respublikasi Vazirlar Mahkamasi huzuridagi Oliy attestatsiya komissiyasining dissertatsiya ishlari natijalari yuzasidan ilmiy maqolalar chop etilishi lozim bo'lgan zaruriiy nashrlar ro'yxatiga kiritilgan.

Jurnal 2000-yilda tashkil etilgan.  
Jurnal 1 yilda 12 marta chiqadi.

Jurnal O'zbekiston matbuot va axborot agentligi Buxoro viloyat matbuot va axborot boshqarmasi tomonidan 2020-yil 24-avgust № 1103-sonli guvohnoma bilan ro'yxatga olingan.

**Muassis: Buxoro davlat universiteti**

**Tahririyat manzili:** 200117, O'zbekiston Respublikasi, Buxoro shahri Muhammad Iqbol ko'chasi, 11-uy.  
**Elektron manzil:** nashriyot\_buxdu@buxdu.uz

**TAHRIR HAY'ATI:**

**Bosh muharrir:** Xamidov Obidjon Xafizovich, iqtisodiyot fanlari doktori, professor

**Bosh muharrir o'rinbosari:** Rasulov To'liq Husenovich, fizika-matematika fanlari doktori (DSc), professor

**Mas'ul kotib:** Shirinova Mexrigiyo Shokirovna, filologiya fanlari bo'yicha falsafa doktori (PhD)

**Kuzmichev Nikolay Dmitriyevich**, fizika-matematika fanlari doktori (DSc), professor (N.P. Ogaryov nomidagi Mordova milliy tadqiqot davlat universiteti, Rossiya)

**Danova M.**, filologiya fanlari doktori, professor (Bolgariya)

**Margianti S.E.**, iqtisodiyot fanlari doktori, professor (Indoneziya)

**Minin V.V.**, kimyo fanlari doktori (Rossiya)

**Tashqarayev R.A.**, texnika fanlari doktori (Qozog'iston)

**Mo'minov M.E.**, fizika-matematika fanlari nomzodi (Malayziya)

**Mengliyev Baxtiyor Rajabovich**, filologiya fanlari doktori, professor

**Adizov Baxtiyor Rahmonovich**, pedagogika fanlari doktori, professor

**Abuzalova Mexriniso Kadirovna**, filologiya fanlari doktori, professor

**Amonov Muxtor Raxmatovich**, texnika fanlari doktori, professor

**Barotov Sharif Ramazonovich**, psixologiya fanlari doktori, professor, xalqaro psixologiya fanlari akademiyasining haqiqiy a'zosi (akademigi)

**Baqoyeva Muhabbat Qayumovna**, filologiya fanlari doktori, professor

**Bo'riyev Sulaymon Bo'riyevich**, biologiya fanlari doktori, professor

**Jumayev Rustam G'aniyevich**, siyosiy fanlar nomzodi, dotsent

**Djurayev Davron Raxmonovich**, fizika-matematika fanlari doktori, professor

**Durdiyev Durdimurod Qalandarovich**, fizika-matematika fanlari doktori, professor

**Olimov Shirinboy Sharofovich**, pedagogika fanlari doktori, professor

**Qahhorov Siddiq Qahhorovich**, pedagogika fanlari doktori, professor

**Umarov Baqo Bafoyevich**, kimyo fanlari doktori, professor

**Murodov G'ayrat Nekovich**, filologiya fanlari doktori, professor

**O'rayeva Darmonoy Saidjonovna**, filologiya fanlari doktori, professor

**Navro'z-zoda Baxtiyor Nigmatovich**, iqtisodiyot fanlari doktori, professor

**Hayitov Shodmon Ahmadovich**, tarix fanlari doktori, professor

**To'rayev Halim Hojiyevich**, tarix fanlari doktori, professor

**Rasulov Baxtiyor Mamajonovich**, tarix fanlari doktori, professor

**Eshtayev Alisher Abdug'aniyevich**, iqtisodiyot fanlari doktori, professor

**Quvvatova Dilrabo Habibovna**, filologiya fanlari doktori, professor

**Axmedova Shoir Nematovna**, filologiya fanlari doktori, professor

**Bekova Nazora Jo'rayevna**, filologiya fanlari doktori (DSc), professor

**Amonova Zilola Qodirovna**, filologiya fanlari doktori (DSc), dotsent

**Hamroyeva Shahlo Mirjonovna**, filologiya fanlari doktori (DSc), dotsent

**Nigmatova Lola Xamidovna**, filologiya fanlari doktori (DSc), dotsent

**Boboyev Feruz Sayfullayevich**, tarix fanlari doktori

**Jo'rayev Narzulla Qosimovich**, siyosiy fanlar doktori, professor

**Xolliyev Askar Ergashovich**, biologiya fanlari doktori, professor

**Artikova Hafiza Toymurodovna**, biologiya fanlari doktori, professor

**Hayitov Shavkat Ahmadovich**, filologiya fanlari doktori, professor

**Qurbonova Gulnoz Negmatovna**, pedagogika fanlari doktori (DSc), professor

**Ixtiyarova Gulnora Akmalovna**, kimyo fanlari doktori, professor

**Rasulov Zubaydullo Izomovich**, filologiya fanlari doktori (DSc), dotsent

**Mirzayev Shavkat Mustaqimovich**, texnika fanlari doktori, professor

**Samiyev Kamoliddin A'zamovich**, texnika fanlari doktori, dotsent

**Esanov Husniddin Qurbonovich**, biologiya fanlari doktori, dotsent

**Zaripov Gulmurot Toxirovich**, texnika fanlari nomzodi, dotsent

MUNDARIJA \*\*\* СОДЕРЖАНИЕ \*\*\* CONTENTS

ANIQ VA TABIIY FANLAR \*\*\* EXACT AND NATURAL SCIENCES \*\*\* ТОЧНЫЕ И ЕСТЕСТВЕННЫЕ НАУКИ

<b>Самиев К.А.</b>	Снижение теплопотерь через светопрозрачное ограждение зданий с использованием энергосберегающего оконного блока	3
<b>Hikmatov B.A., Mirzayev M.S., Fayziyev Sh.Sh.</b>	Majburiy konveksiyali quyosh quritgichlarida tajriba tadqiqotlari natijalari	8
<b>Ibodullayev M.X.</b>	Kimyo va neft-gazni qayta ishlash sanoatlarda issiqlik almashinish apparatlarini intensivlash usullari va hisoblari	14
<b>Kengboyev S.A., Safarov N.M.</b>	Vakuum muhitida elektron nur bilan (yuqori sifatli U9A po`lat) tikuv jihozining mokisini azotlash ustida olib borilgan tadqiqotlar	22
<b>Ochilov L.I., Mirzayev M.S., Fayziyev Sh.Sh., Samiyev K.A.</b>	Passiv quyosh isitish tizimiga ega turar-joy binolarida issiqlik quvuridan foydalanish imkoniyatini baholash	29
<b>Rasulov X.R.</b>	Uzluksiz vaqtli qat'iy novolterra dinamik sistemasining sifatli tahlili haqida	34
<b>Kengboyev S.A., Safarov N.M.</b>	Tikuv mashinalari transport mexanizmi va ulardagi mumkin bo'lgan muammolarni bartaraf etish usullari	40
<b>Shafiyev T.R.</b>	Zararli moddalarning atmosferada ko'chishi va diffuziya jarayonini monitoring va bashoratlash uchun matematik model va hisoblash algoritmini ishlab chiqish	44
<b>Жумаев Ж., Авезов А.А.</b>	Естественная конвекция между двумя вертикально расположенными стержнями	54
<b>Назаров Э.С., Торемуратова А.Б.</b>	Особенности и сферы применения наполненных полимерных композиционных материалов	59
<b>Назаров М.Р., Назарова Н.М.</b>	К раскрытию понятий энергия и энтропия	64
<b>Sulaymanova Z.A., Umarov B.B., Mirzayeva G.A., Atoyeva M.O.</b>	Ferrosen asosida oraliq metall komplekslari sintezi va IQ spektroskopik tadqiqoti	71
<b>Abdieva G.B.</b>	Tizimli xavfsizlikning amaliy masalalari	77
<b>Qodirov J.R.</b>	Takomillashgan tabiiy konveksiyali bilvosita quyosh quritgichining tajribaviy tadqiqotlari	81
<b>Raxmatov I.I., Samiyev K.A., Mirzayev M.S.</b>	Buxoro davlat universitetida 300 kw quvvatga ega tarmoqqa ulangan quyosh fotoelektrik tizimining samaradorlik tahlili	90
<b>Sobirov J.A., Jumayev S.S., Begmurodov O.A.</b>	Galiley geometriyasi elementlaridan foydalanib uchburchaklarning yuzini topish	97
<b>Узаков О.Х.</b>	Теория вакуума и материя	103



## FORMATION AND PROPERTIES OF AGRICULTURAL IRRIGATED LAYERS OF WATERED LANDS OF FERGANA

*Khakimova Nodira Khairilloevna,  
Bukhara State University  
PhD in Biological Sciences,*

**Abstract.** *In the article, the formation and evolution of agricultural irrigated layers in irrigated areas under the influence of irrigated agriculture, its physical and chemical, mechanical and biological properties, the composition of irrigation water and the degree of turbidity depending on the climate and relief, and the change of these agro-irrigation layers are analyzed on the example of the soils formed in the cones of the Shakhimardansay, Isfayramsay, Sokh rivers. Among the Shakhimardansay, Isfayramsay, Sokh rivers, the Sokh river is the leader in the amount of turbidity (199.4 g/m<sup>3</sup>). In the formation of old irrigated compacted soils on the alluvial-proluvial deposits in the conic expansions of the rivers, river sediments play a role of genesis to a certain extent and form agro-irrigation layers of various thicknesses.*

**Keywords:** *irrigated soils, accumulation, mudding, floated, layer thickness, irrigation water, chemical composition, degree of turbidity.*

## ФОРМИРОВАНИЕ И СВОЙСТВА СЕЛЬСКОХОЗЯЙСТВЕННЫХ ОРОШАЕМЫХ СЛОЕВ ПОЛИВАЕМЫХ ЗЕМЕЛЬ ФЕРГАНЫ

**Annotatsiya.** *Maqolada sug'oriladigan yerlarda sug'orma dehqonchilik ta'sirida qishloq xo'jaligida sug'oriladigan qatlamlarning shakllanishi va evolyutsiyasi, uning fizik-kimyoviy, mexanik va biologik xossalari, sug'oriladigan suvning tarkibi va iqlimi va relyefiga qarab loyqalik darajasi, shuningdek. Shoximardonsoy, Isfayramsoy, So'x daryolari konuslarida hosil bo'lgan tuproqlar misolida bu agroirrigatsiya qatlamlarining o'zgarishi tahlil qilinadi. Shaximardonsoy, Isfayramsoy, So'x daryolari orasida loyqalik miqdori (199,4 g/m<sup>3</sup>) bo'yicha So'x daryosi yetakchi hisoblanadi. Daryolarning konussimon kengayishlarida allyuvial-prolyuvial yotqiziqalarda eski sug'oriladigan siqilgan tuproqlar hosil bo'lishida daryo cho'kindilari ma'lum darajada genenezis rolini o'ynaydi va turli qalinlikdagi agrosug'orish qatlamlarini hosil qiladi.*

**Ключевые слова:** *орошаемые почвы, аккумуляция, заиление, всплывание, толщина слоя, оросительная вода, химический состав, степень мутности.*

## FARG'ONA SUVLI YERLARINING QISHLOQ XO'JALIGI SUG'ORMA QATLAMLARINING HOSIL BO'LISHI VA XUSUSIYATLARI

**Аннотация** *В статье рассмотрены формирование и эволюция сельскохозяйственных орошаемых слоев на орошаемых территориях под влиянием орошаемого земледелия, его физико-химические, механические и биологические свойства, состав оросительной воды и степень мутности в зависимости от климата и рельефа, а также смена этих агро орошения слоев анализируется на примере почв, сформировавшихся в конусах рек Шахимардансай, Исфайрамсай, Сох. Среди рек Шахимардансай, Исфайрамсай, Сох река Сох является лидером по количеству мутности (199,4 г/м<sup>3</sup>). При формировании староорошаемых уплотненных почв на аллювиально-пролювиальных отложениях в конических расширениях рек речные наносы играют в определенной степени генезису роль и образуют агро орошения различной мощности.*

**Калит so'zlar:** *sug'oriladigan tuproqlar, akkumulyatsiya, loyqalanish, suzuvchi, qatlam qalinligi, sug'orish suvi, kimyoviy tarkibi, loyqalik darajasi.*

**Relevance of the study.** 20% of the world's arable land is irrigated, producing 40% of all food. [1]

In the transformation of irrigated soils, the influence of rivers, which are the source of irrigation water, is great. Formation of agricultural irrigation layers, mechanical composition and several other properties of irrigated soils depend on the quality and quantity of irrigation water effluents. The composition of sediments largely depends on the geological structure of riverbeds and flow, water volume, and speed [2]. The annual flow of river sediments is different, the annual flow of Amudarya sediments is 130 million. In the case of Pechora river, this indicator is 6.5 million tons and 4.3 million tons in the Dvina river, but it is 2.4-3 billion

tons t/year in the Amazon river [3]. It can be seen from the data that in the formation of irrigated soils, irrigation water plays a role of genesis to a certain extent.

It is important to effectively manage the flow of rivers, to study the sediments formed in natural and artificial flow conditions, and to use them [4]. The 7% reduction in river flow is mainly due to water withdrawals for irrigation, and changes in river flow may subsequently have negative environmental consequences in terms of ecological and regional water resources management [5]

Riparian watershed ecosystems are governed by many environmental factors and play an important role in human life [6].

Water bodies, being rivers, lakes or other bodies of water, play an irreplaceable role in the formation of irrigated soils. Therefore, the research results of water sources remain relevant in the study of irrigated soils. Salts in irrigation water have a significant effect on soil salinity. Today, the salinity of Issyk-Kul water in Kyrgyzstan remains at the level of 27.5 mg/l per year [7]. This affects the soil through groundwater and other factors. The Tarim River is the longest inland river in China, and overexploitation of natural resources, especially water resources, has led to deterioration of water quality and a number of environmental problems [8].

Since the 70s of the last century, under the influence of climate change and human activity, large lakes in Central Asia have shrunk by almost half, and rivers are drying up rapidly [9].

The Zarren River is located in northwestern Europe and is a critically endangered ecosystem that is on the verge of drying out [10].

In the middle and lower reaches of the Amudarya basin, the extremely high consumption of agricultural water by the national economy and inefficient management of irrigation have had a significant impact on the gradual reduction of the Aral Sea and its ecosystem [11].

In the irrigated regions of the Fergana Valley, with the initial exploitation of the lands affected by the rivers by humans, irrigated agriculture appeared, dating back to 3000-2000 BC [12].

Over a long period of time, as a result of the arrival of various forms and sizes of chemical compositions and their spread and deposition on the surface of the earth, new types of irrigated soils have been formed, which have fertility characteristics that differ in many properties of existing soils. These soils are very different from other soils in terms of fertility, and over time they become oasis soils.

Many scientific studies are being conducted on the formation of different soils and the influence of climate, anthropogenic and other various factors on this process in Mongolia [13], Armenia [14, 15, 16], and the Republic of Turkmenistan [17,18].

Formation of irrigated soils, properties, compacted layer thickness, transformation, evolution speed and parameters are discussed by many classical scientists (M.A. Orlov (1937); A.N. Rozanov (1946); S.N. Rizhov (1958); B .V.Gorbunov (1965); N.V.Kinberg (1974); R.Q. Koziev, V.E. Sektemenko (2009) and others) and are still used today by a number of researchers (G. Yuldashev, M. Isagaliev (2012), L.A.Gafurova, N.Yu. Abdurakhmonov, A. Ismanov, etc.)

Nevertheless, the change in the thickness of the agro-irrigation layers in the irrigated collimated lands of Ferghana region, the direction of the evolution of this change, i.e. whether it is positive or negative, depends on the natural and human factors affecting the process of soil formation, as well as the chemical composition of irrigation water in soil formation and the degree of turbidity. the rapidity of the interdependence process and its current state are characterized by the need for deep scientific analysis.

**Research object and methods.** The sediments and dissolved substances in the water of these rivers formed in the cones of the Shakhimardansay, Isfayramsay, Sokh rivers in the Fergana region, which are old and newly irrigated, were selected as research objects.

Laboratory analyzes were performed on the basis of the methodology of the Cotton Research Institute of Uzbekistan (1973) and the methods and methods of E.V.Arinishkina's manuals "Instruction on chemical analysis of soils" (1974), as well as from fund materials and literature information, G.Yuldashev, Sh.Karimov's (2004) programs for computers were processed and used.

**Research results.** The anthropogenic factor affects the soil in different ways depending on its quality, one of which is the irrigation of cropland for the purpose of irrigated agriculture. This process is repeated for many years and affects the natural evolution of soils in oases, leading to changes in the types and subtypes of irrigated soils, i.e. to the formation of new types of oasis soils, different from the existing natural oases.

In Uzbekistan, the amount of water supplied to meet the water needs of plants is several times more than the average annual rainfall, and this amount of water that falls on the soil during irrigation creates a new irrigation water system in the irrigated fields [19].

The main difference is that before planting and during the growing season, the soil and subsoil layers are moistened several times up to the mother rocks in some cases.

According to the research conducted on the gray and desert soils of the irrigated valleys, the soil layers are not only moistened with irrigation water, but these irrigation waters completely moisten the soil and subsoil layers, wash away some elements and substances, and carry them to seepage water. As a result, a unique process of soil formation occurs in such lands, and soils that differ sharply from the soils of other natural landscapes are formed. In some cases, this effect extends to the mother rocks of the soil.

As a result of the erosion process in the formed water basins and streams of the rivers of Uzbekistan, they capture and wash away the eroding particles, causing them to become turbid to a certain extent, and this is reflected in the irrigation systems and irrigated fields. As an example of this situation, we can cite the irrigated or mud-suppressed compacted soils formed in the cone spread of the Sokh River in the Fergana region. The homogeneity of the agro-irrigation layers of the soils formed in the area, the differentiation coefficients of the soil profiles are very close to each other, the chemical composition of the soil and the level of turbidity in the river water during soil formation, the amount, the chemical analysis of the soil and the dependence on the speed of soil formation, the chemical composition of the water and the level of turbidity have been proven.

According to the literature, up to 500,000 tons of fine particles are transported from the basin of the Zarafshan river formation from an area of 1 km<sup>2</sup>. The chemical composition of these particles is related to the soil in the catchment areas of the river, therefore, the amount of suspended solids in different parts of the river varies throughout the year. These particles are brought into the soil due to the influence of irrigation, depending on the amount of water, and the particles are sedimented on the existing soil depending on their volume and specific mass. This sedimentation process is weak, moderate, strong, depending on the thickness of the field.

According to V.A.Molotov [20], 22.6-40.0 percent of solid dust remains in ditches without reaching the fields. On account of the rest, 10.8-17.9 tons/ha of solid particles are brought to the fields. This is a 0.8-1.3 mm thick layer on the ground throughout the year.

Thus, a new layer of 20-39 cm can be formed for 250-300 years. All the properties of this layer are fully related to the quality of irrigation sediments.

After the cultivation of land by humans, local and mineral fertilizers were widely used to increase productivity. As a result of bringing ditch sludge, old walls, etc., together with local fertilizers, the soil to be irrigated is enriched with nutrients and the thickness of the layer increases, and the formation of newly irrigated compacted soil is accelerated. In the formation of a new type of soil in these lands, the significant influence of products put into the soil together with irrigation water is reflected in the new type of soil. For example, we can cite the lands of the apricot orchard belonging to the Ganiabad massif of the district of Uzbekistan, which is supplied with water from the Sokh river. In these soils, the thickness of the long-term agro-irrigation layer is 75 cm, that is, the thickness of the new type of soil was formed relatively quickly. One of the main reasons for this is that the land is located in a relatively high part of the cone spread, and 10-12 tons/ha of local fertilizers and other products are applied to the land every year [21].

In the Ferghana Valley, the cone spread of the Sokh River can be conventionally divided into three parts, i.e. upper, middle and lower, and in practice, this condition is used. Each part of the cone spread has its own soil types, and subtypes. For example, non-saline, gravel-mixed soils with compacted strongly thick layers and weak-medium thickness are formed in the upper part. Starting from the 85-100 cm layer of these soils, stone-gravel alluvial-proluvial deposits, i.e. mother rocks, lie. In the lower parts of the plain, old, irrigated, and newly cultivated meadow sedge soils and salt marshes with varying degrees of salinity are formed, and the soils are evolving under the influence of natural and anthropogenic factors. The salinity of the soils in the region is increasing from the south to the north, due to the climate change, the movement of a groundwater, the chemical composition, the level of mineralization, etc.

The formation process of irrigated soils fundamentally changes the composition of the soil layer, the soil-climatic conditions, and the natural soils themselves. Due to the water erosion as a result of land leveling and irrigation, in most cases their parent rocks, illuvial-carbonate layers, two-faced pedogeochemical barriers are exposed. The washed layers are taken to another place and laid. If agro-technological measures are properly applied in these irrigated eroded lands, such lands are quickly cultivated, productivity increases.

The change of natural soils under the influence of irrigated agriculture is observed in three main directions. First, the development of illuvial processes as a result of additional moistening under the influence of irrigation water; secondly, the formation of new agro-irrigation layers at the expense of dissolved and solid substances brought into the composition of irrigation water; thirdly, the accumulation of

active biological elements in the soil and the increase of biological activity as a result of carrying out agrotechnical activities for cultivation plants and their development [12].

Irrigated soils that formed under the influence of the above-mentioned processes have their own characteristics.

In the middle and lower currents of the river, more sedimentary rocks are deposited on the surface of the soil than in the upper currents. It is washed away due to water erosion and moves from one place to another. Erosion is an important problem in soil science and is associated with many environmental problems, such as water erosion, carrying soil and sediment from one place to another. Creating a suitable simulation model for predicting soil erosion not only accurately predicts the process of soil erosion by water flow, but also is of great importance for improving the physical model of soil erosion [22]. For example, weak regressive processes can be observed from the landscapes of the upper part of the Shakhimardansay cone spread to the lower part. At the same time, the erosion of soils depends on their formation along with other factors.

The importance of sedimentation and chemical composition of river water in the formation of soils can be seen in the formation and evolution of agro-irrigation layers in the lands irrigated by three rivers: Shakhimardansay, Sokh, Isfayramsay, and also small rivers and river waters in the Fergana Valley.

The Shakhimardansay river is formed by the confluence of two large tributaries, Koksuv (from the Collector range) and Aksuv (from the Oloy range), from the Oloy mountains. These tributaries form narrow gorges and bring water formed from permanent glaciers and precipitation in the mountains. Shakhimardansay rises to the foothills near the village of Vadil, Fergana district, and branches into several streams and canals. All these sectors find their expression in irrigation and household service processes. The catchment area of Shahimardonsoi is 1420 km<sup>2</sup>, and the main water source is glaciers and snow as mentioned above. The average annual water consumption is 9.79 m<sup>3</sup>/s, water consumption is 36 m<sup>3</sup>/s in July and 3.58 m<sup>3</sup>/s in March.

During the year and seasons, the level of turbidity of Shakhimardansay water also changes. By processing the data obtained in recent years, we can see that the turbidity of the waters of the Sokh River in the Fergana Valley is higher compared to the waters of Isfayramsay and Shakhimardansay.

Moreover, according to the research results and data analysis, rivers do not always run turbid, the turbidity or sedimentation of river waters is a seasonal process [24; 20 p].

These cases can also be seen in Figures 1-2-3, The period of muddy flow of the Sokh river is longer, that is, from March to September-October, while the period of water turbidity of the Shakhimardansay river begins in March, and the highest rate corresponds to June, July, August.

The amount of these residues can affect soil formation during irrigation.

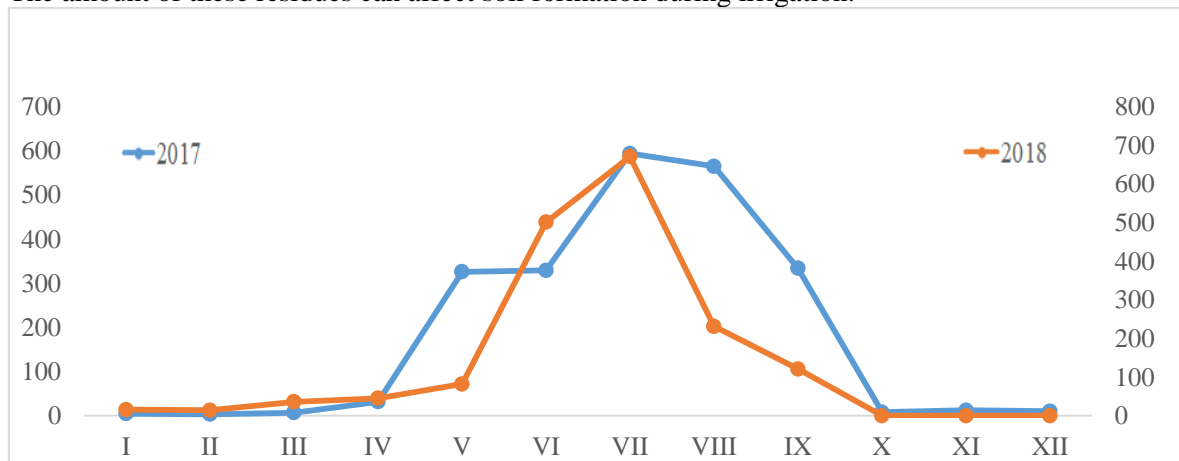


Figure 1. Turbidity of Sokh River water, g/m<sup>3</sup>

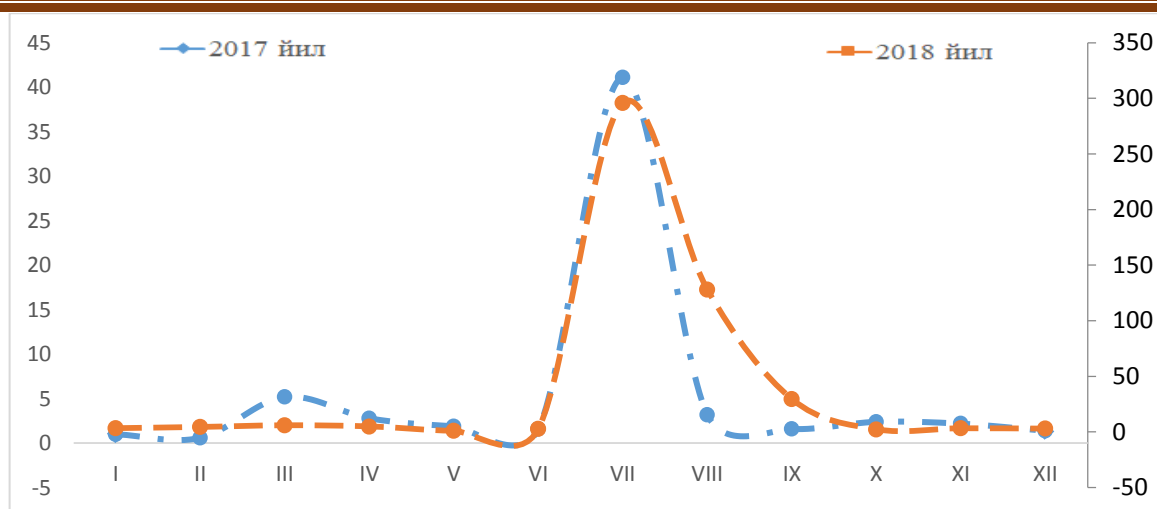


Figure 2. Turbidity of Shahimardan river water, g/m<sup>3</sup>

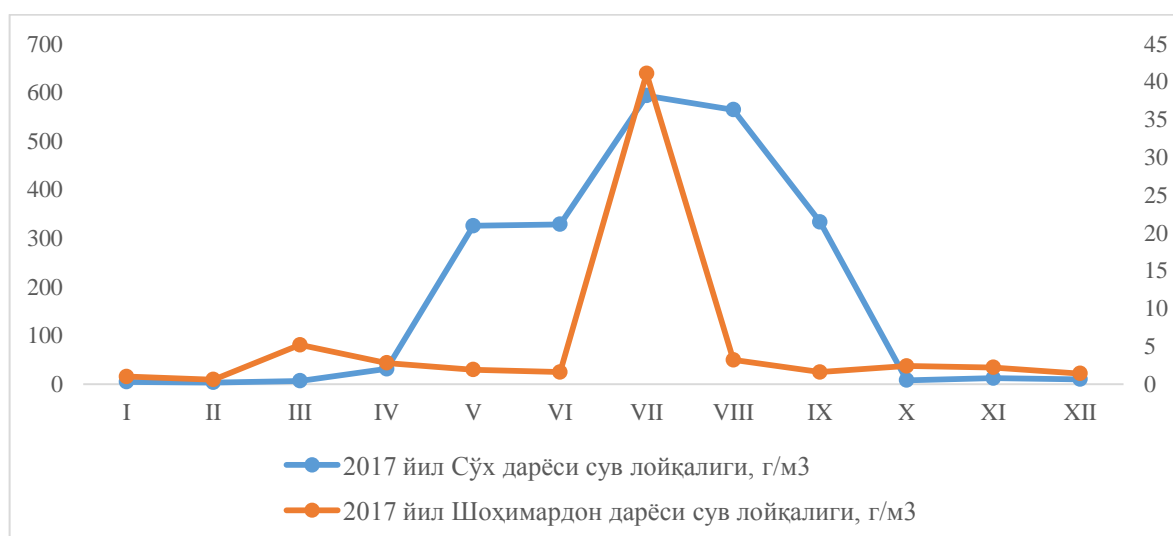


Figure 3. Turbidity of the water of Sokh and Shahimardan rivers, g/m<sup>3</sup>

River waters are not only rich in anions and cations, but also have suspended solids. The amount and quality of sediments depends on the mechanical, mineralogical composition and organic matter of the catchment and bed of these rivers, the slope of the bed, the season of water formation, the quality and quantity of precipitation and other factors. The Sokh River and Isfayramsoy can be considered as such rivers that rich in sediments. Their water does not reach the Syrdarya in the summer months, that is, it is mainly used for irrigation, salt washing and other purposes on the way [25]. For example, if we pay attention to the effluents of the Sokh and Isfayramsay, they are on average (2017-2019) 763 and 401 mg/l. At the same time, these floats consist of various particles. If we look at the mechanical composition of these sediments, based on the information of Egorov [26] and G.Yuldashev, G.Sotiboldieva [27, 28], the physical turbidity in their composition is 37.7-40.6%, and the medium sand is typical of the mechanical composition. The amount of particles fluctuates around 11.7-19%.

The physical turbidity in old irrigated light-colored gray soils formed in the Sokh river cone spreads at average 33.7 percent, the physical turbidity in old irrigated brown soils has an average of 31.6 percent, the physical turbidity in old irrigated light gray soils located in the Isfayramsoy cone spread averages 36.8 percent. The average mechanical composition of the Sokh River sediments is 39.5%, the average mechanical composition of Isfayramsoy sediments is 37.7%, and it has a medium mechanical composition. This situation indicates that irrigation water plays an important role in the formation of new types of irrigated soils [29].



As for the chemical composition of sediments in these waters, we can see that the main mass is SiO<sub>2</sub>, followed by Al<sub>2</sub>O<sub>3</sub>, etc., and it is not difficult to notice the similarity of the results obtained from soil analyzes with the amounts of Fe, Ca, Mg, CO<sub>2</sub>, etc.

If we express sequentially based on the quantitative parameters of oxides in sediments, it will have the following appearance, that is: Sokh river SiO<sub>2</sub>>Al<sub>2</sub>O<sub>3</sub>>CaO>Fe<sub>2</sub>O<sub>3</sub>>MgO, K<sub>2</sub>O>Na<sub>2</sub>O>TiO<sub>2</sub>>SO<sub>2</sub>>P<sub>2</sub>O<sub>5</sub>. It is this law that is typical for Isfayrmsoy and Shohimardonsoy, although it differs quantitatively.

Table 3.

**Agrochemical characterization of the soils and sediments of the Sokh River cone spread**

	Depth, cm	Hummus, %	Gross, %			C:N	Active, mg/kr	
			N	P	K		P <sub>2</sub> O <sub>5</sub>	K <sub>2</sub> O
<b>The Sokh River cone spread</b>								
- Old watered pale gray	0-36	1,20	0,110	0,220	2,10	7,1	16,30	280
	36-45	0,90	0,091	0,180	2,18	6,4	10,10	129
	45-66	0,85	0,067	0,170	2,20	8,4	-	-
	66-100	0,20	0,011	0,103	1,60	11,6	-	-
River float		1,41	0,118	0,054	1,60		23,4	198

From the data in the table, it can be seen that there is a relationship between humus and nutrients in the soil with river sediments, while the old irrigated pale gray soils contain humus in the amount of 0.20-1.20%, while the content of the Sokh River sediments is 1.41%. Nutrients in these soils belong to the group that is moderately supplied in soil and sediment [30,31].

It is not difficult to see the mutual affinity when comparing the mechanical composition of sediments and soil layers. For example, if the Sokh River sediments contain 13.72% of silt particles on average, this indicator is 13.96% on average in the soil, in particular, in the soil layers of the 1g section. It is 13.90% in reddish brown soils.

It can be seen that there is a connection between the sediment particles of the Sokh river discharge and the silt particles of the irrigated, compacted light gray and brown soils, which is evidence of the unity of genesis.

A similar relationship exists between physical blurs. Based on the given data, it is not difficult to see that this law also exists between the pale gray soils irrigated by Isfayramsay and Shakhimardansay waters.

Although the studied soils were both old irrigated and new irrigated soils, they were not saline. It is also not difficult to understand, among other reasons, if we consider irrigation water, the waters of Shakhimardonsay, Sokh rivers and Isfayramsay are among fresh waters. The long-term average mineralization level of Sokh river water is 441 mg/l, the average mineralization of Isfayramsay water is 412 mg/l, and the average turbidity of Shakhimardansay water is 229 g/l.

If we count together with sediments, one liter of the Sokh river water contains 1.2 g, and 0.81 g of the Isfayramsoy waters contain sediments and salts. So, the flow of irrigation water, if we take into account that the lands of this region are irrigated with 1000 m<sup>3</sup> of water per hectare on average 8 times in the season, then the Sokh River supplies 9.6 t/ha to the lands irrigated by irrigation water, and the Isfayramsoy 6.48 t/ha. Salts and volatiles are brought and deposited. If the soil and climatic conditions remain unchanged, this amount can accumulate over many years and form relatively large layer thicknesses.

Of course, this is the result of hypothetical calculations, in fact, as long as there is an input element, there is also an output element. According to these indicators, a number of substances, elements, i.e. Fe, Ca, Mg, Mn, K, Na, along with a number of minerals, which make up the main mass of dry residue in the state dissolved in water, i.e. HCO<sub>3</sub><sup>-</sup>, Cl<sup>-</sup>, SO<sub>4</sub><sup>-2</sup>, Ca<sup>++</sup>, Mg<sup>++</sup>, etc. are included, deposited, and, if necessary, taken by plants.

If we refer to the migration coefficients of these elements, that are, Cl<sup>-</sup>, Ca<sup>++</sup>, Mg<sup>++</sup>, Na<sup>+</sup> in water, according to the data, first of all, their series according to this indicator is the same, that is, the series is Cl<sup>-</sup>>Na<sup>+</sup>>Ca<sup>++</sup>>Mg<sup>++</sup>, according to the size of the migration coefficient in water, chlorine is mobile elements, while Na is strong, Ca<sup>++</sup>, Mg<sup>++</sup> are moderately mobile elements.

For the obtained results, using modern computer technology, a special program was created using quantities such as silt mass, volume mass, and distribution area, and the average thickness of one-year melkezem was calculated.

According to the analysis of the results, in the light-colored gray soils formed in the cone spread of the Sokh river, 0.452 mm of sediment is deposited per year, and under the influence of the Isfayramsay river, 0.296 mm of silt is deposited, that is, the soil layers are thickened by the same amount.

If we calculate on the basis of these data, 1 m thick soil will be formed in the Sokh Valley for 450 years. If we work in the same way, the formation of an average 50 cm thick layer in the Isfayramsay oasis takes about 500 years, so the formation of compacted soils with a thickness of 50-100 cm on the Sokh River and Isfayramsay banks and plains takes 450-500 years.

**Summary.** The mechanical composition of river water sediments and the mechanical composition of compacted soils irrigated with these waters are very close to each other, and in both cases, the mechanical composition of sand is medium. In addition, there is a great affinity, that is, a positive correlation, between the amount of particles belonging to silt and physical sand in river waters, that is, particles in irrigation waters, and in soils irrigated with these waters.

The irrigated compacted soils in the area were directly formed by irrigation with the waters of Shakhimardansay, Sokh and Isfayramsay for many years. Of course, other factors, in particular water and wind erosion, may have had an effect, but it is correct to say that the strong flow of these waters is the leading factor.


In addition to the above, it should be noted that monitoring of irrigated soils after the formation of agro-irrigation layers (2019-2021; on the example of Uzbekistan district) shows that even today, it is observed that irrigation water significantly affects the process of anthropogenic soil formation, that is, the formation of oasis soils. In some areas, it is the opposite, i.e. irrigation with ditch water has also developed, for example, some lands of the Buston and Sohikkor massifs have been exploited for many years, but the change in the thickness of the layer is very little, the ground is becoming saline slowly. This indicator is clearly noticeable in the last 10 years.

In the upper part of the Sokh River cone, special silt collectors have been built, and the river water is settled to a certain extent, and then it is fed to the fields through irrigation fountains to irrigate the land areas. As its result, the amount of silt has decreased significantly. In turn, it can be considered as a negative impact to the process of formation of anthropogenic soil, but the silt is introduced to the land by farmers. There are cases where 100 tons are applied to one hectare. This agrotechnological event may be a positive case in the formation of oasis soils.

#### **REFERENCES:**

1. Qo'ziyev R.Q., Yo'ldashev G'. *O'zbekiston tuproqlari va ulardan samarali foydalanish*. Toshkent. 2019. 62-156-b.
2. Nosin V.A., Petrov B.F., *Methods and Technology of field soil mapping, in the book "Soil Mapping", Publisher- USSR Academy of Sciences, Moscow, 1959, p.46-103. (in Russian).*
3. Роде А.А. *К вопросу о рыхлых наносах как продуктах выветривания. В кн: Проблемы советского почвоведения. М. Изд-во АН СССР, 1938.*
4. Молодцов В.А. *Изменение почв долины Зарафшана при орошении. Оазисные почваобразования и перспективы интенсификации орошаемого земледелия. Москва. "Наука", 1965. С. 124-183.*
5. Юлдашев F., Сотиболдиева Г., Мадаминова М. *Кольматажланган тупроқларни хоссалари ва рақамли хариталари. ЎЗМУ хабарномаси. № [3/2/1]. 2021 й. 140-144б.*
6. Қўзиев Р.Қ., Абдурахмонов Н.Ю. *ва бошқалар. Фаргона водийси сугориладиган тупроқларининг хоссалари, экологик-мелиоратив ҳолати ва маҳсулдорлиги. Монография. –Т.: Наврўз, 2017. 328 б.*
7. Абдухакимова Х.А. *Шоҳимардонсой конус ёйилмаси сугориладиган тупроқларининг геокимёси. Б.ф.ф.д. дисс. автореф. –Ф. 2021. -20 б.*
8. *Sotiboldiyeva, G. T. (2018). Farg 'ona viloyati kolmatajlangan tuproqlarining biogeokimyoviy xususiyatlari va ulardan foydalanish. Diss. bffd-Toshkent, 31-42.*
9. *Сотиболдиева, Г., & Абдуллаева, Л. (2020). Сух ва Исфайрамсой дарё ёйилмаларида шаклланган сугориладиган кольматажланган тупроқларнинг галогенетик хусусиятларини тавсифи. Илм-фан ва таълимнинг ривожланиши истикболлари мавзусидаги илмий конференция туплами. www. openscience. uz, 27, 309-313.*

10. Егоров В.В., Минашина Н.Г. Обоснование почвенно-мелиоративных прогнозов и классификация засоленных почв: Сб.науч.тр. Изменения плодородия почв при орошении вновь осваиваемых земель. - М.: 1976. 29-41 с.
11. Ежегодник загрязнения почв Узгидромета: В 2-х т. - Т.: 1989. Т.1-2. с. 72-116.
12. Ф.Юлдашев, Г.Сотиболдиева “Сугориш сувларининг физик-кимёвий ва геокимёвий хоссаларини кольматажланган тупроқлар шаклланишига таъсири” География ва глобализация: назария ва амалиёт. Халқаро илмий-амалий конференция. Андижон -2018 й. 115-118 б.
13. Абдухакимова Х., Сотиболдиева Г., Юлдашев А., Маматов Ж. “Сугориладиган бўз тупроқлар агрокимёвий хусусиятларини деҳқончилик таъсирида ўзгариши”. Агро-илм журнали. № 4. Т. 2022. 57-58 б.
14. Yuldashev, G., & Sotiboldieva, G. (2015). Formation of the absorbed foundations of the irrigated gray-brown soils of the Sokhsy cone of carrying out. *Europäische Fachhochschule*, (5), 3-6
15. Хакимова Н.Х., Артикова Х.Т., Акрамова П.А. Некоторые свойств почв в орошаемой пустынной зоны Бухарского Оазиса. / *О'zMU Xabarlari.-Toshkent*, 2018. №3/1.-В.296-299.(03.00.00;№9).
16. Hakimova N.X., Kurvantayev R. Evolution of raflux soils of the midrange of the valley Zerafshan./ *Annali-d'Italia. Рим №4/2020.* - P. 68-71.
17. Hakimova N.X., Tokhirov B.B., Rakhmatova Z.B., Sayfiyev T.F. Dynamics of enzyme activity in salted soils. / *Novateur publications Journal NX- A Multidisciplinary Peer Reviewed Journal ISSN No: 2581- 4230 Volume 6, Issue 10, Oct. -2020. P.301-303.*
18. Ходжимуродова Н.Р., Хакимова Н.Х., Тагаева М.В., Камилов Б.С. Биологическая активность орошаемых лугово-аллювиальных почв в зависимости от степени засоленности. / *Научное обозрение. Биологические науки.* -Москва, №1 за 2021.-С. 27-31 (03.00.00;№23).
19. Hakimova N.X., Tokhirov B., O'ktamova M., Akramova M. Mobile phosphorus and potassium in the soil determination / *International Journal for Innovative Engineering and Management Research.*www.ijiemr.org doi:10.48047/ijiemr/v10/104/111 .vol10 issue 04, april2021.impact factor 7.819.
20. Курвантаев Р., Мазиров М.А., Хакимова Н.Х., Солиева Н.А. Эволюция и прогноз развития орошаемых типичных и светлых серёзомов на третьей террасе реки Зарафшан. / *Владимирский земледелец. Научно-практический журнал.* №4(98) 2021 DOI:10.24412/2225-2584-2021-4-14-20.
21. Hakimova N.X., Islomova U. Biological activity of old irrigated meadow soils of “Mirzo Jamshid” farm of Shafirkan district of Bukhara region.// *Современные научные исследования. Актуальные вопросы, достижения и инновации. Сборник статей XXII Международный научно-практической конференции.* - Пенза. 2021 - С. 26-28.
22. Курвантаев. Р., Хакимова Н.Х., Орошаемые почвы средней части долины Зарафшана. // *Почвы-стратегический ресурс России. Тезисы докладов VIII съезда Общества почвоведов им. В.В.Докучаева и Школы молодых ученых по морфологии и классификации почв.*-Москва-Сыктывкар, 2021 г. Часть 2. С. 232-234. *Skopus*.
23. Курвантаев. Р. Хакимова Н.Х. Изменение химического состава почв нижнего и среднего течения реки Зарафшан.// *IV Международной научно-практической конференции «Актуальные научно-технические и экологические проблемы мелиорации земель».* – Горки. 2022. – С.128-135.
24. Курвантаев. Р., Хакимова Н.Х. Почвы средней части долины Зарафшана. // *Национальная академия наук Беларуси институт почвоведения и агрохимии. Плодородие почв и эффективное применение удобрений. Материалы международной научно-практической конференции* -Минск, 22-25 июня 2021.- С.100-103.
25. Ходжимуродова Н.Р., Хакимова Н.Х., Тураева Н.Н. Микроорганизмы орошаемых почв Бухарского Оазиса. / *QarMII Innovatsion texnologiyalar. Innovative technologies.*Ilmiy-texnik jurnal - Qarshi. 2021/1(41)-son .В.72-76 .
26. Hakimova N.X., Isroilova N.X., To'yurodov Sh.T., Boboyev A.H. The importance of microorganisms in the saline soils of the Bukhara oasis. / *Laboratorium WIEDZY Artur Borcuch Gospodarka I Innowacje Volume: 21/2022. Impact Factor: 8.01.*



**"SCIENTIFIC REPORTS  
OF BUKHARA STATE  
UNIVERSITY"**

The journal was composed  
in the Editorial and  
Publishing Department of  
Bukhara State University.

**Editorial address:**

Bukhara, 200117  
Bukhara State University, main  
building, 2<sup>nd</sup> floor, room 219.  
Editorial and Publishing  
Department.  
[https://buxdu.uz/32-buxoro-  
davlat-universiteti-ilmiy-  
axboroti/131/131-buxoro-davlat-  
universiteti-ilmiy-axboroti/](https://buxdu.uz/32-buxoro-davlat-universiteti-ilmiy-axboroti/131/131-buxoro-davlat-universiteti-ilmiy-axboroti/)  
e-mail:  
nashriyot\_buxdu@buxdu.uz

Printing was permitted  
30.11.2023 y. Paper format  
60x84,1/8. Printed in express  
printing method. Conditional  
printing plate – 35,30.  
Circulation 70. Order № 30.  
Price is negotiable.  
Published in the printing house  
"BUKHARAHAMD PRINT" LLC  
Address: Bukhara,  
K.Murtazayev street, 344